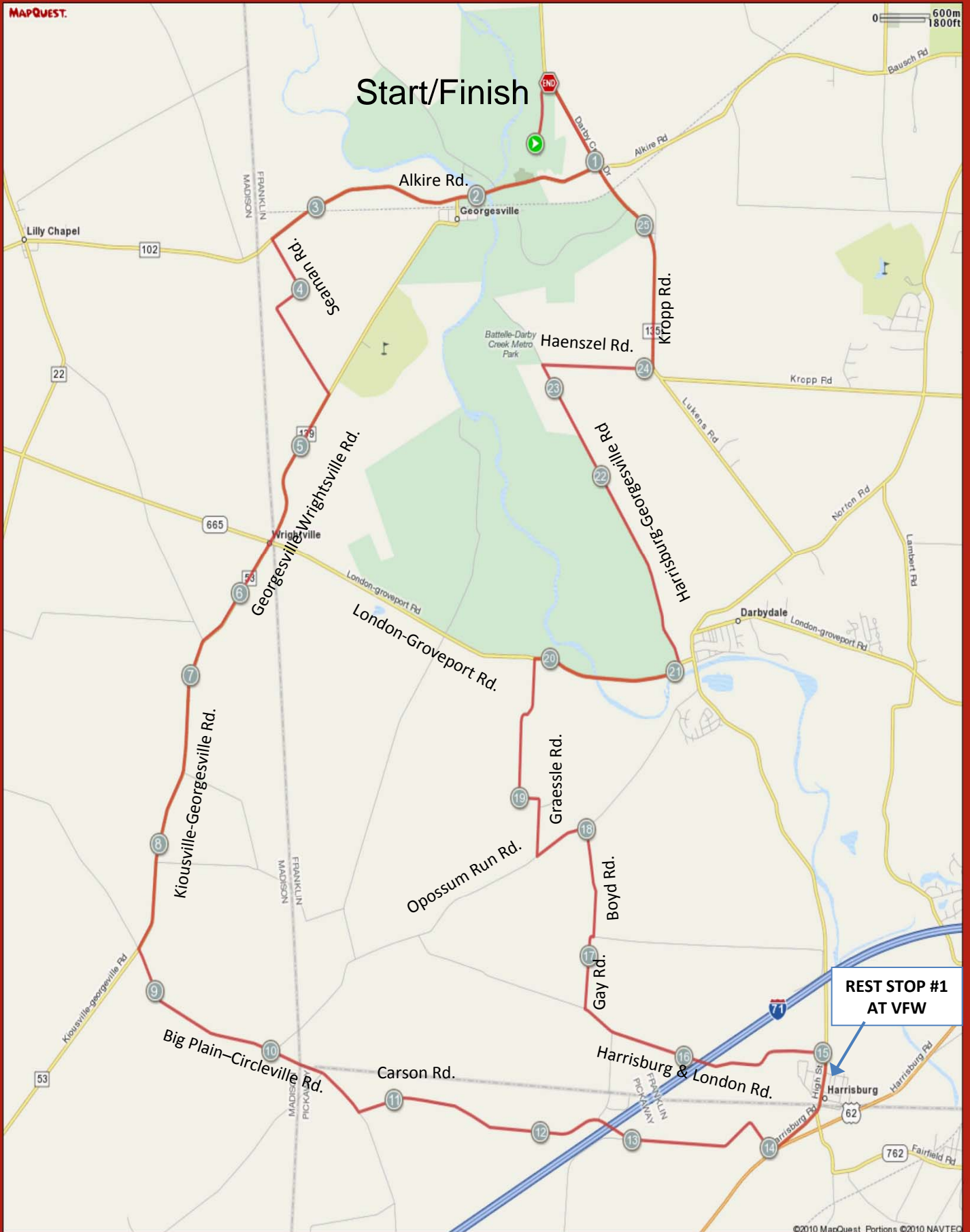




















ROUTE DESCRIPTION:
No Description Provided



Tour de H2O - 26 Mile Ride

Mileage

- 0 mi Start at Battelle Darby Creek Metro Park – Shagbark Picnic Area
-
-  Exit Park and Turn **Right** onto Darby Creek Dr (***moderately busy Rd**)
-
- 1.0 mi  Turn **Right** onto Alkire Rd (***moderately busy Rd**)
-
- 3.5 mi  Turn **Left** onto Seaman Rd
-
- 4.7 mi  Turn **Right** onto Georgesville-Wrightsville Rd
-
- Changes to Kiousville-Georgesville Rd at the County Line (mile 5.8)
-
- 8.6 mi  Turn **Left** onto Big Plain- Circleville Rd
-
- Changes to London Rd at the County Line (mile 10.2)
-
- 10.6 mi  Turn **Left** onto Carson Rd (***Gravel on the downhill turn!**)
-
- 13.8 mi  Turn **Left** onto Harrisburg Rd (***Go left at the fork!**)
-
- Changes to High St (**Harrisburg VFW at mile 14.4 – Rest Stop!**)
-
- 14.7 mi  Turn **Left** onto Harrisburg & London Rd
-
- 16.5 mi  Turn **Right** onto Gay Rd
-
- 17.0 mi  Turn **Left** onto Boyd Rd (**no street sign for Boyd**)
-
- 17.6 mi  Turn **Left** onto Opossum Run Rd
-
- 18.0 mi  Turn **Right** onto Graessle Rd (***steep twisting downhill near end**)
-
- 19.5 mi  Turn **Right** onto London-Groveport Rd (SR-665)
-
- 20.6 mi  Turn **Left** onto Harrisburg Georgesville Rd
-
- 22.7 mi  Turn **Right** onto Haenszel Rd
-
- 23.5 mi  Turn **Left** onto Kropp Rd
-
- Kropp Rd Changes to Darby Creek Dr at Alkire Rd
-
- 25.5 mi  Turn **Left** into the **SECOND** Park Entrance
-
- 26.0 mi  Stop at Shagbark Picnic Area... **YOU'RE DONE!!! THANK YOU!!**
-