
















Tour de H2O - 52 Mile Ride

Mileage			*Complete the 26 mile ride and ride back into Battelle Darby Creek Metro Park (Shagbark Picnic Area) for a Rest Stop
26.8 mi	0.0		After Resting, Exit Park & Turn Left onto Darby Creek Dr
28.9 mi	2.1		Turn Right onto Kuhlwein Rd
30.2 mi	3.4		Turn Left onto Murnan Rd
30.9 mi	4.1		Turn Left onto W. Broad St/US-40/National Rd (*Busy Road!)
31.0 mi	4.2		Turn Right onto Amity Rd
36.2 mi	9.4		Turn Left onto Beach Rd (*Check out Cool Bridge!)
			Changes to Lucas Rd at 10.1 mi
39.3 mi	12.5		Turn HARD Left onto Middle Pike
			Middle Pike becomes N Walnut St just north of West Jeff.
			Cross Main St in West Jeff. and N Walnut St becomes S Walnut St
44.7 mi	17.9		Bend to the Right and S Walnut St becomes Fellows Ave
44.9 mi	18.1		Turn Left onto Garfield St
45.0 mi	18.2		Turn Right onto Lilly Chapel Pkwy
			Lilly Chapel Pkwy becomes W Jefferson-Kiousville Rd
45.9 mi	19.1		Turn Left onto Olmstead Rd (*Bumpy RR Tracks Ahead!!)
49.2 mi	22.4		Turn Left onto Lilly Chapel-Georgesville Rd
			Lilly Chapel Georgesville Rd becomes Alkire Rd
51.9 mi	25.1		Turn Left onto Darby Creek Dr
52.6 mi	25.8		Turn Left into the SECOND Park Entrance
53.0 mi	26.2		Stop at Shagbark Picnic Area... YOU'RE DONE!!! THANK YOU!!